
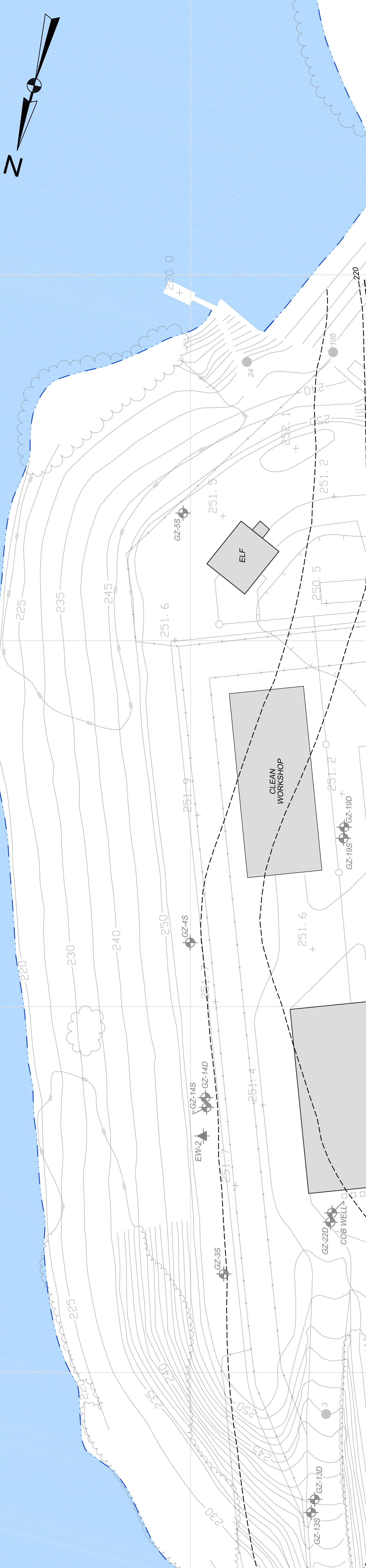
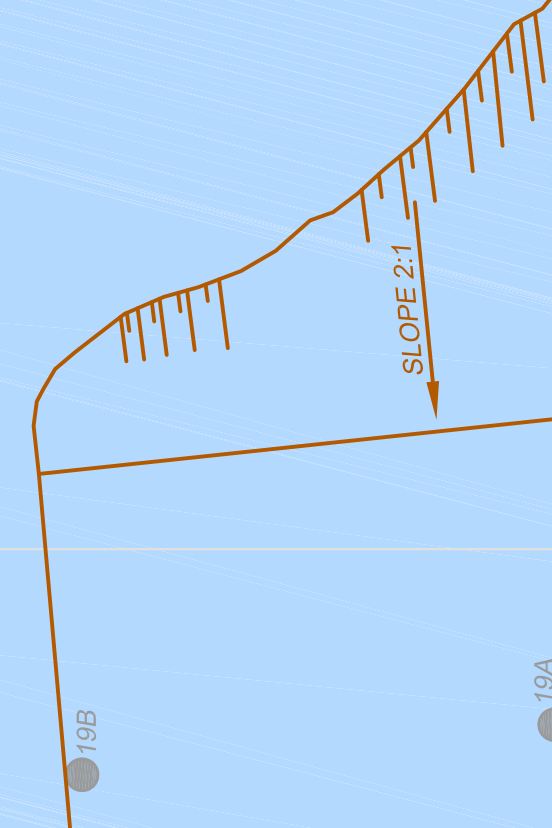


CONNECTICUT RIVER  
(VERNON POND)  
FLOW

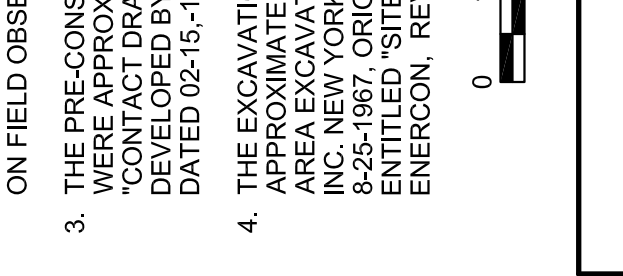


**LEGEND**

- CONSTRUCTION MONITORING WELL INSTALLED BY GZA
- EXTRACTION WELL INSTALLED BY GZA
- BACKROCK WATER SUPPLY WELL
- OTHER VERNON YANKEE MONITORING WELL
- HISTORIC SOIL BORING
- CONSTRUCTION SURFACE
- TOPOGRAPHY CONTOUR IN FEET
- BOUNDARIES AND SLOPES

**NOTES:**

- BASE PLAN INCLUDING SITE SURFACE TOPOGRAPHY, PROVIDED TO GZA IN ELECTRONIC FORM BY VERNON YANKEE.
- THE LOCATION AND REFERENCE ELEVATIONS OF MONITORING WELLS AND SOIL BORINGS ARE SHOWN ON THIS PLAN AND SHOULD BE VERIFIED BY SOUTHERN VERMONT ENGINEERING OF BRATTLEBORO, VT. ON FIELD OBSERVATIONS. OTHER WATER SUPPLY WELLS BASED ON FIELD OBSERVATIONS.
- THE PRE-CONSTRUCTION SURFACE TOPOGRAPHY CONTOURS DEVELOPED BY ERSS CONSULTING INCORPORATED NEW YORK, NY CONTACT DRAWINGS - FOUNDATION INVESTIGATION - SHEET 17.
- THE EXCAVATION BOUNDARIES AND SLOPES WERE APPROXIMATELY LOCATED FROM A PLAN ENTITLED "PLANT AREA TOPOGRAPHY AND EXCAVATION BOUNDARIES" DATED APPROXIMATELY 1995, PROVIDED BY VERNON YANKEE TO GZA. THE ORIGINAL DATE OF THIS PLAN IS UNKNOWN. THE EXCAVATION BOUNDARIES AND SLOPES WERE DEVELOPED BY ENERCON. REVISION DATE 04-21-2005, PLAN G-09143.



<b>ENERGY VERMONT YANKEE</b>	
VERNON, VERMONT	
<b>PRE-CONSTRUCTION SURFACE TOPOGRAPHIC MAP</b>	
PROJECT NO.	ENERGY VERMONT YANKEE
DRAWN BY	VERNON, VERMONT
CHECKED BY	VERNON, VERMONT
DATE	11.16.07
SCALE	1" = 30'
FIGURE NO.	2.4
<small>© 2007 GZA GeoEnvironmental, Inc. All rights reserved. This drawing is the property of GZA GeoEnvironmental, Inc. and shall not be reproduced, stored in a retrieval system, or transmitted in any form or by any means, electronic, mechanical, photocopying, recording, or by any information storage and retrieval system, without the prior written permission of GZA GeoEnvironmental, Inc. The information provided herein is for the project and site specifically identified and is not to be used for any other project or site. The information provided herein is based on the best available information and is not a guarantee of performance or results. The information provided herein is not to be used as a basis for liability. The information provided herein is not to be used as a basis for liability. The information provided herein is not to be used as a basis for liability.</small>	